

M60/M62/M66 Simister Island Interchange

TR010064

2.3 LAND PLANS

APFP Regulation 5(2)(i)

Planning Act 2008

Infrastructure Planning (Applications: Prescribed
Forms and Procedure) Regulations 2009

VOLUME 2

November 2024

Infrastructure Planning

Planning Act 2008

**The Infrastructure Planning
(Applications: Prescribed Forms and
Procedure) Regulations 2009**

M60/M62/M66 Simister Island Interchange
Development Consent Order 202[]

LAND PLANS

Regulation Reference	Regulation 5(2)(i)
Planning Inspectorate Scheme Reference	TR010064
Application Document Reference	TR010064/APP/2.3
Author	M60/M62/M66 Simister Island Interchange Project Team

Version	Date	Status of Version
P03	November 2024	Deadline 3 Update

CONTENTS

1	Introduction.....	1
1.1	Purpose of this document.....	1
2	Schedule of Plans included in this Application Document.....	1

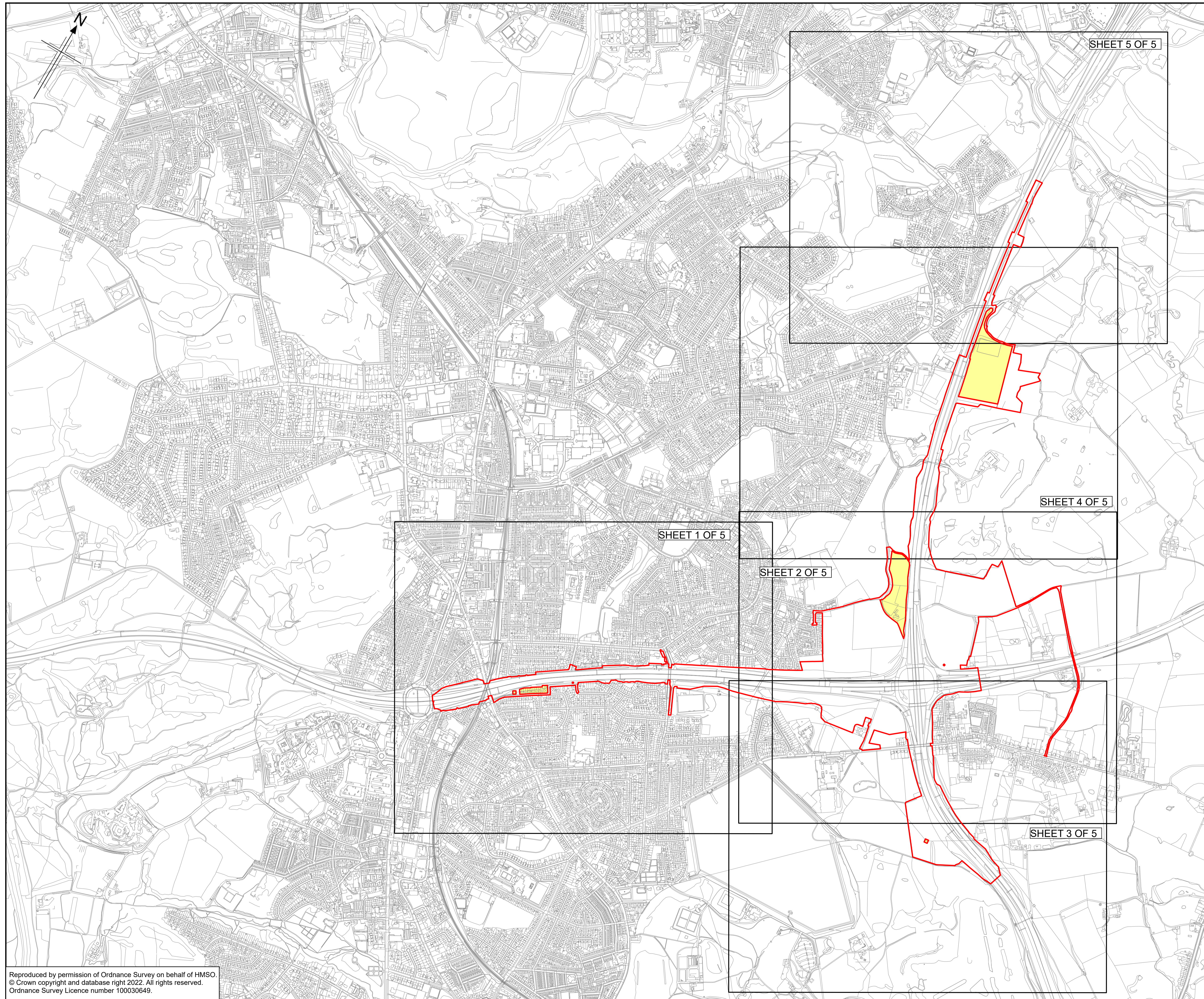
1 Introduction

1.1 Purpose of this document

- 1.1.1 These Land Plans (the “Plans”) relate to an application made by National Highways (the “Applicant”) to the Secretary of State for Transport via the Planning Inspectorate (the “Inspectorate”) under the Planning Act 2008 (the “2008 Act”) for a Development Consent Order (DCO). If made, the DCO would grant consent for the M60 J18 Simister Island Interchange (the “Scheme”). A detailed description of the Scheme can be found in Chapter 2, The Scheme of the Environmental Statement (ES) (TR010064/APP/6.1)
- 1.1.2 As these Plans are part of the application documentation, they should be read alongside and are informed by the Book of Reference (TR010064/APP/4.3) and the Statement of Reasons (TR010064/APP/4.1).

2 Schedule of Plans included in this Application Document

Drawing Number	Drawing Title	Revision
HE548642-ARD-LDC-SII_MLT-DR-Z-0000	LAND PLAN REGULATION 5(2)(i) KEY PLAN	P02
HE548642-ARD-LDC-SII_MLT-DR-Z-0001	LAND PLAN REGULATION 5(2)(i) SHEET 1 OF 5	P03
HE548642-ARD-LDC-SII_MLT-DR-Z-0002	LAND PLAN REGULATION 5(2)(i) SHEET 2 OF 5	P03
HE548642-ARD-LDC-SII_MLT-DR-Z-0003	LAND PLAN REGULATION 5(2)(i) SHEET 3 OF 5	P03
HE548642-ARD-LDC-SII_MLT-DR-Z-0004	LAND PLAN REGULATION 5(2)(i) SHEET 4 OF 5	P03
HE548642-ARD-LDC-SII_MLT-DR-Z-0005	LAND PLAN REGULATION 5(2)(i) SHEET 5 OF 5	P03



Notes

1. All dimensions, chainages, levels and co-ordinates are in metres unless stated otherwise.
2. This drawing is to be read in conjunction with all other relevant documentation.
3. The Land Plan plot numbers are described in the Development Consent Order Book of Reference (Document reference: TR010064/APP/4.3).

Key

- The Order Limits
- Land excluded from Order Limits

P02	17/05/2024	PRE-EXAMINATION UPDATE	NH	LH	AP	AP
P01	20/12/2023	DCO APPLICATION ISSUE	NH	JW	AP	AP
Rev	Rev. Date	Purpose of revision	Drawn	Checked	Rev'd	Appr'd
Development Consent Order Number			Development Consent Order Drawing Number			
TR010064			TR010064/APP/2.3			

Client

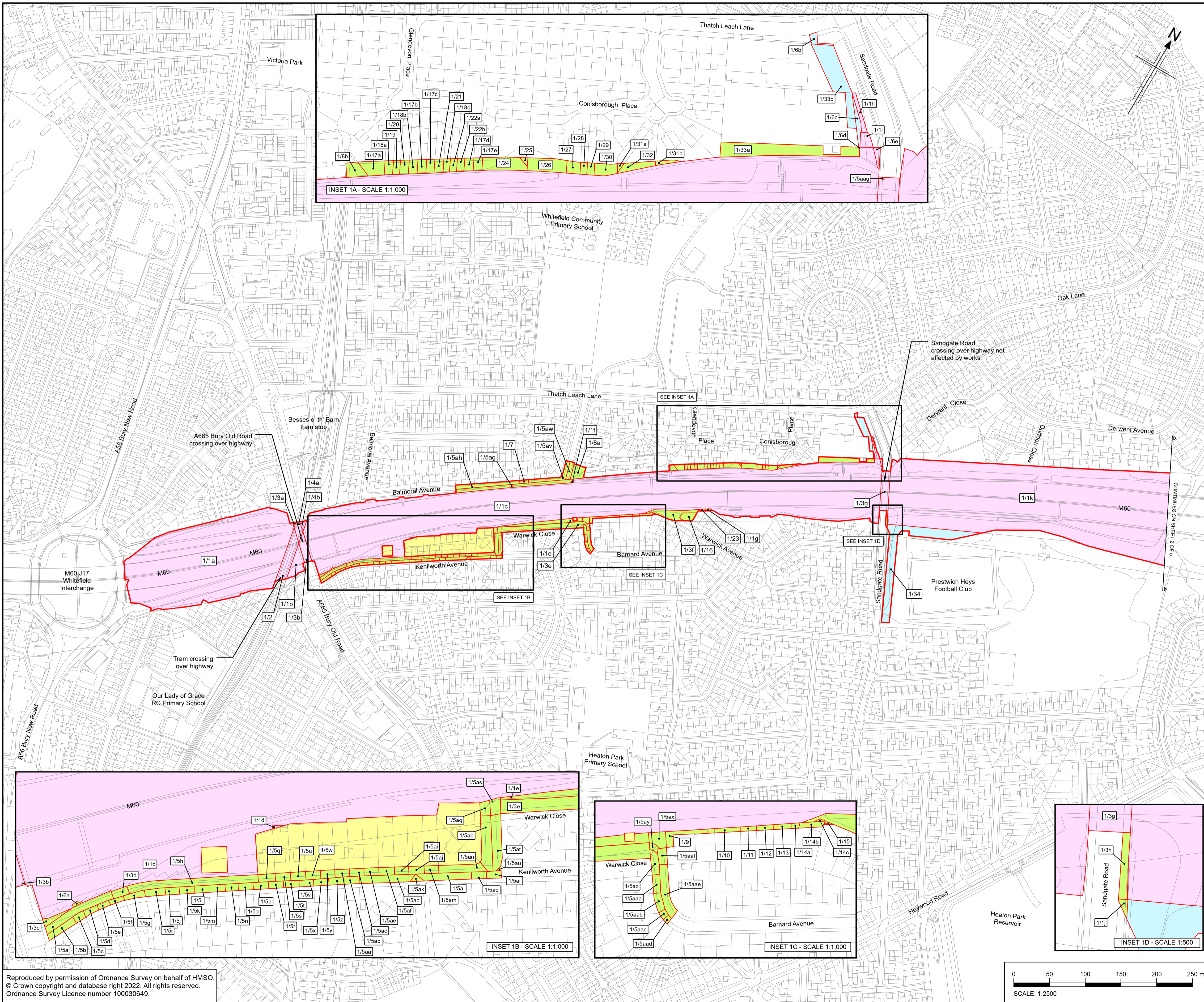
Project
M60/M62/M66 SIMISTER ISLAND INTERCHANGE

Drawing title
**LAND PLAN
REGULATION 5(2)(i)
KEY PLAN**

Regulation	5(2)(i)	
Purpose of issue	PRE-EXAMINATION UPDATE	
State Code	PRELIMINARY	
Project Stage	PCF STAGE 4	Drawing Status
Scale at A1 (841 x 594)	1:8000 @A1	S4
Ardent No.	000053	Rev
Client No.	HE548642	P02

Drawing number: **HE548642 - ARD - LDC - SII_MLT**
 Originator: **ARD**
 Volume: **-LDC-**
 Type: **SII_MLT**
 Role: **-DR-**
 Number: **Z -0000**

Reproduced by permission of Ordnance Survey on behalf of HMSO.
 © Crown copyright and database right 2022. All rights reserved.
 Ordnance Survey Licence number 100030649.



- Notes
- All dimensions, chainages, levels and co-ordinates are in metres unless stated otherwise.
 - This drawing is to be read in conjunction with all other relevant documentation.
 - The Land Plan plot numbers are described in the Development Consent Order Book of Reference (Document reference: TR010064/APP/4.3).
- Key
- The Order Limits
 - Land Excluded from Order Limits
 - Land to be permanently acquired
 - Land to be used temporarily and Rights to be acquired permanently
 - Land to be used temporarily
 - Local Authority boundary

P03	23/10/2024	DEADLINE 3	NH	LH	AP	AP
P02	17/05/2024	PRE-EXAMINATION UPDATE	NH	LH	AP	AP
P01	20/12/2023	DCO APPLICATION ISSUE	NH	JW	AP	AP
Rev	Rev. Date	Purpose of revision	Drawn	Checked	Rev'd	Appr'd
Development Consent Order Number			Development Consent Order Drawing Number			
TR010064			TR010064/APP/2.3			

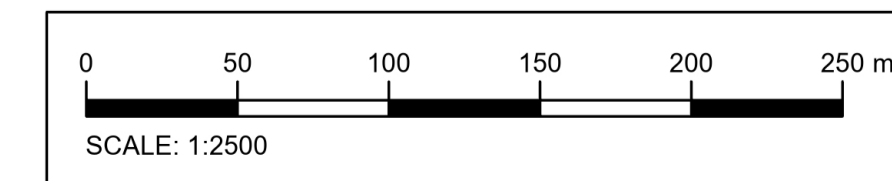


Project
M60/M62/M66 SIMISTER ISLAND INTERCHANGE

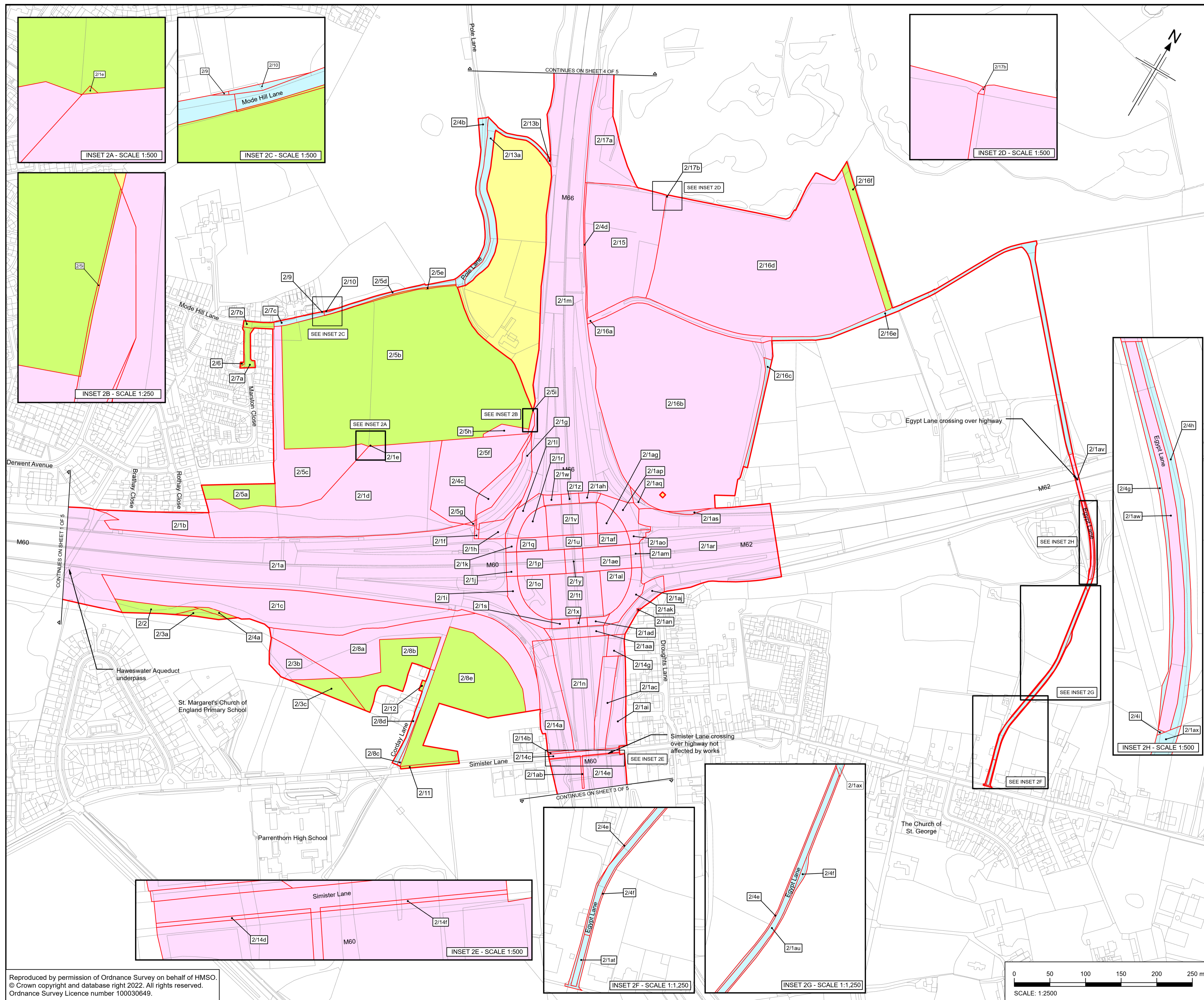
Drawing title
LAND PLAN
REGULATION 5(2)(i)
SHEET 1 OF 5

Regulation	5(2)(i)	Drawing Status	S4
Purpose of issue	DEADLINE 3	Rev	P03
State Code	PRELIMINARY		
Project Stage	PCF STAGE 4		
Scale at A1 (841 x 594)	AS SHOWN@A1		
Arden No.	000053		
Client No.	HE548642		

Reproduced by permission of Ordnance Survey on behalf of HMSO.
© Crown copyright and database right 2022. All rights reserved.
Ordnance Survey Licence number 100030649.



Drawing number: HE548642 - ARD - LDC - SII_MLT
Originator: ARD
Volume: -LDC-
Location: SII_MLT
Type: -DR-
Role: Z
Number: -0001



Notes

- All dimensions, chainages, levels and co-ordinates are in metres unless stated otherwise.
- This drawing is to be read in conjunction with all other relevant documentation.
- The Land Plan plot numbers are described in the Development Consent Order Book of Reference (Document reference: TR010064/APP/4.3).

Key

- The Order Limits
- Land Excluded from Order Limits
- Land to be permanently acquired
- Land to be used temporarily and Rights to be acquired permanently
- Land to be used temporarily
- Local Authority boundary

P03	23/10/2024	DEADLINE 3	NH	LH	AP	AP
P02	17/05/2024	PRE-EXAMINATION UPDATE	NH	LH	AP	AP
P01	10/01/2024	DCO APPLICATION ISSUE	NH	JW	AP	AP
Rev	Rev. Date	Purpose of revision	Drawn	Checked	Rev'd	Appr'd
Development Consent Order Number			Development Consent Order Drawing Number			
TR010064			TR010064/APP/2.3			



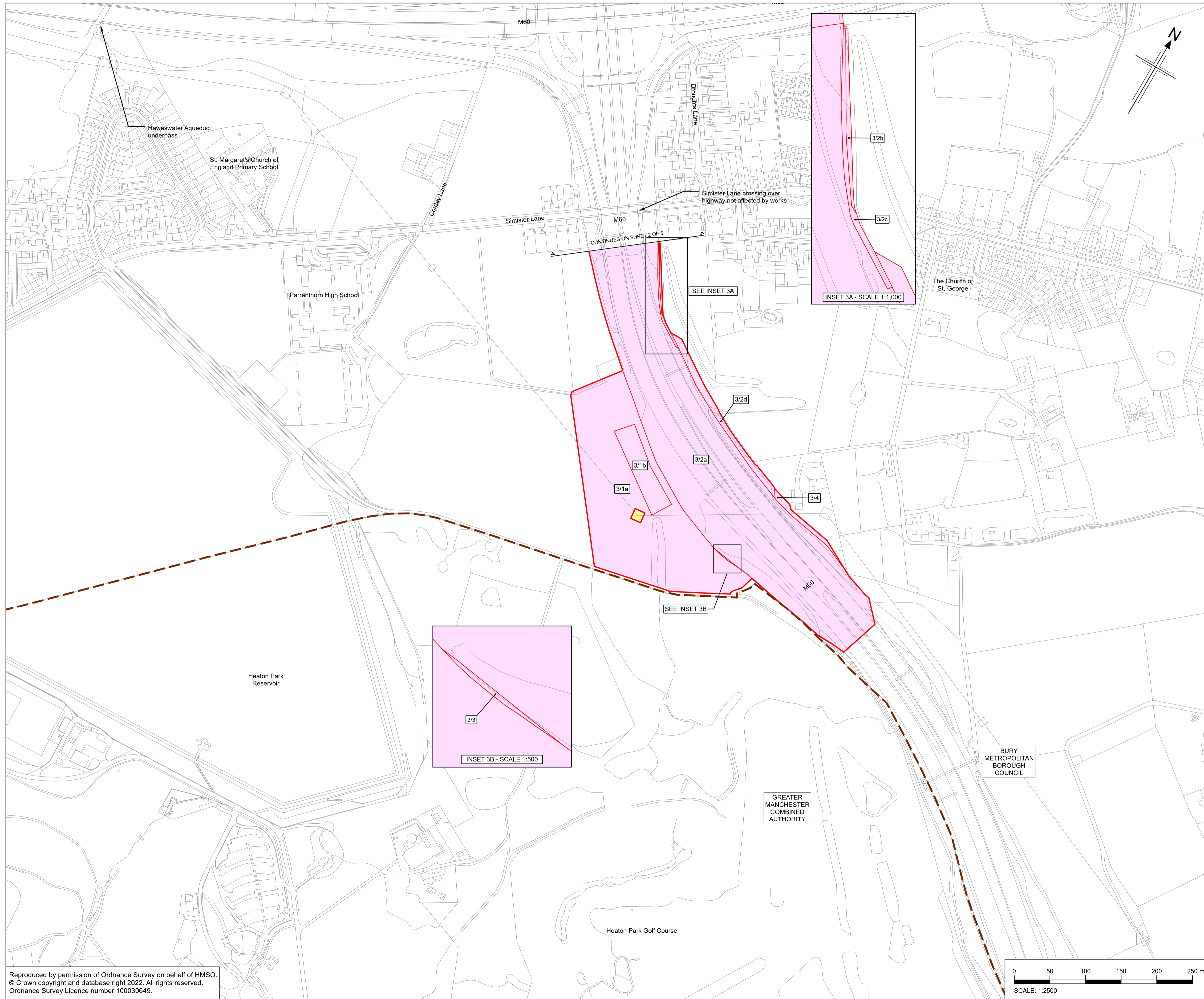
Project
M60/M62/M66 SIMISTER ISLAND INTERCHANGE

Drawing title
**LAND PLAN
REGULATION 5(2)(i)
SHEET 2 OF 5**

Regulation	S(2)(i)	Drawing Status	S4
Purpose of issue	DEADLINE 3	Rev	P03
State Code	PRELIMINARY		
Project Stage	PCF STAGE 4		
Scale at A1 (841 x 594)	AS SHOWN@A1		
Arden No.	000053		
Client No.	HE548642		

Drawing number: HE548642 - ARD - LDC - SII_MLT
 Originator: ARD
 Volume: -DR- Z -0002

Reproduced by permission of Ordnance Survey on behalf of HMSO.
 © Crown copyright and database right 2022. All rights reserved.
 Ordnance Survey Licence number 100030649.



- Notes**
- All dimensions, chainages, levels and co-ordinates are in metres unless stated otherwise.
 - This drawing is to be read in conjunction with all other relevant documentation.
 - The Land Plan plot numbers are described in the Development Consent Order Book of Reference (Document reference: TR010064/APP/4.3).
- Key**
- The Order Limits
 - Land Excluded from Order Limits
 - Land to be permanently acquired
 - Land to be used temporarily and Rights to be acquired permanently
 - Land to be used temporarily
 - Local Authority boundary

INSET 3A - SCALE 1:1,000

INSET 3B - SCALE 1:500

P03	23/10/2024	DEADLINE 3	NH	LH	AP	AP
P02	17/05/2024	PRE-EXAMINATION UPDATE	NH	LH	AP	AP
P01	20/12/2023	DCO APPLICATION ISSUE	NH	JW	AP	AP
Rev	Rev. Date	Purpose of revision	Drawn	Checked	Rev'd	Appr'd
Development Consent Order Number			Development Consent Order Drawing Number			
TR010064			TR010064/APP/2.3			

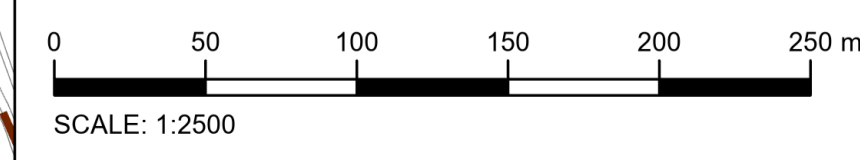
Client

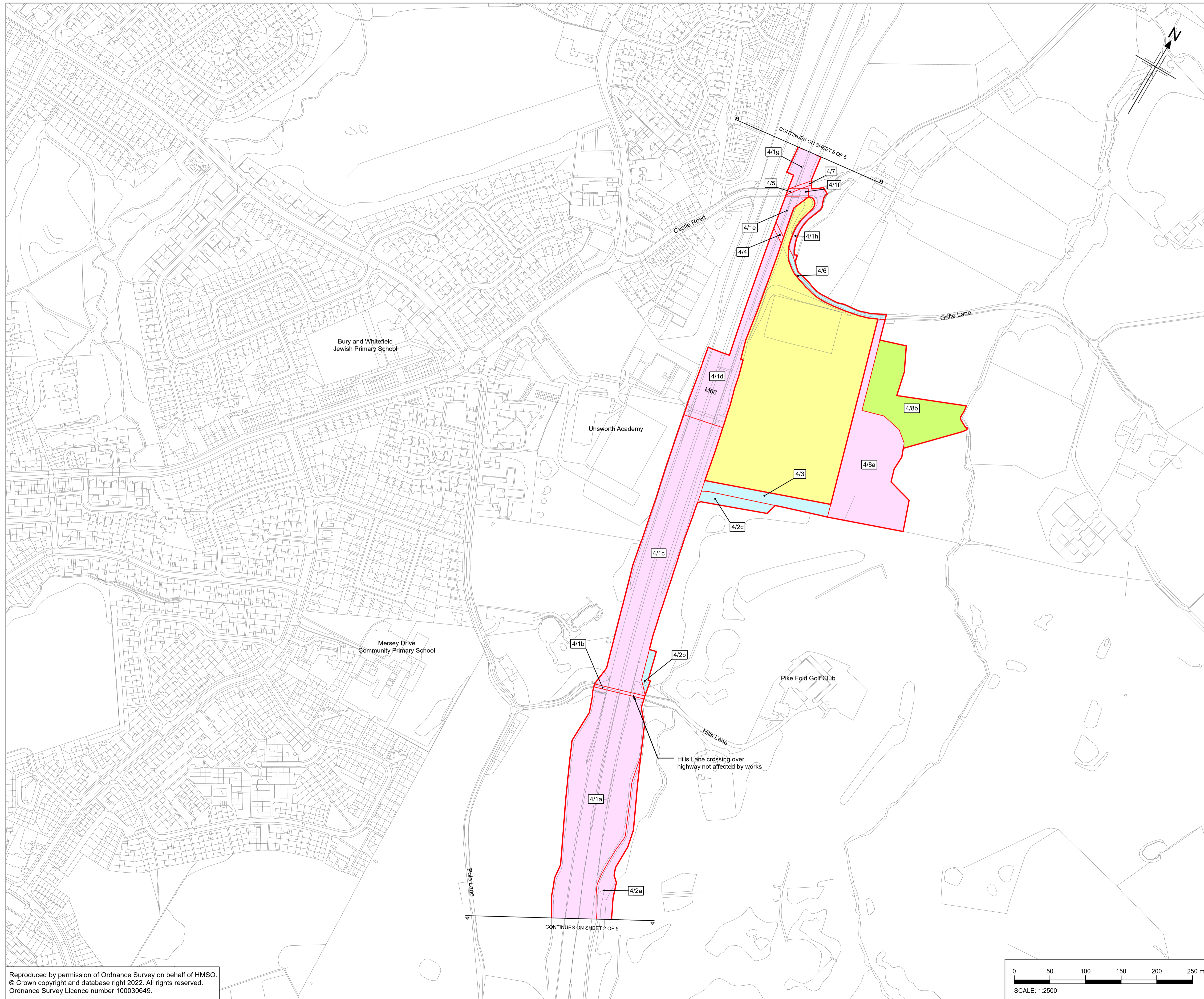
Project **M60/M62/M66 SIMISTER ISLAND INTERCHANGE**

Drawing title
**LAND PLAN
REGULATION 5(2)(i)
SHEET 3 OF 5**

Regulation	5(2)(i)	
Purpose of issue	DEADLINE 3	
State Code	PRELIMINARY	
Project Stage	PCF STAGE 4	Drawing Status
Scale at A1 (841 x 594)	AS SHOWN@A1	S4
Ardent No.	000053	Rev
Client No.	HE548642	P03
Drawing number	Originator	Volume
HE548642 -	ARD	-LDC -
SII_MLT		-DR- Z -0003

Reproduced by permission of Ordnance Survey on behalf of HMSO.
© Crown copyright and database right 2022. All rights reserved.
Ordnance Survey Licence number 100030649.





- Notes**
- All dimensions, chainages, levels and co-ordinates are in metres unless stated otherwise.
 - This drawing is to be read in conjunction with all other relevant documentation.
 - The Land Plan plot numbers are described in the Development Consent Order Book of Reference (Document reference: TR010064/APP/4.3).
- Key**
- The Order Limits
 - Land Excluded from Order Limits
 - Land to be permanently acquired
 - Land to be used temporarily and Rights to be acquired permanently
 - Land to be used temporarily
 - Local Authority boundary

P03	23/10/2024	DEADLINE 3	NH	LH	AP	AP
P02	17/05/2024	PRE-EXAMINATION UPDATE	NH	LH	AP	AP
P01	20/12/2023	DCO APPLICATION ISSUE	NH	JW	AP	AP
Rev	Rev. Date	Purpose of revision	Drawn	Checked	Rev'd	Appr'd

Development Consent Order Number: TR010064
 Development Consent Order Drawing Number: TR010064/APP/2.3



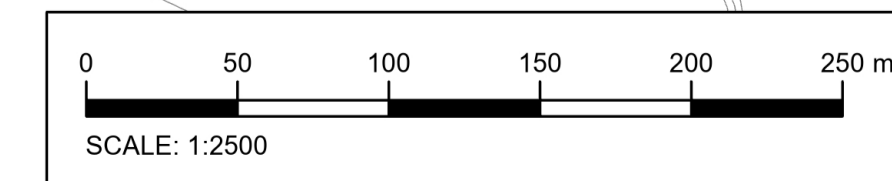
Project: M60/M62/M66 SIMISTER ISLAND INTERCHANGE

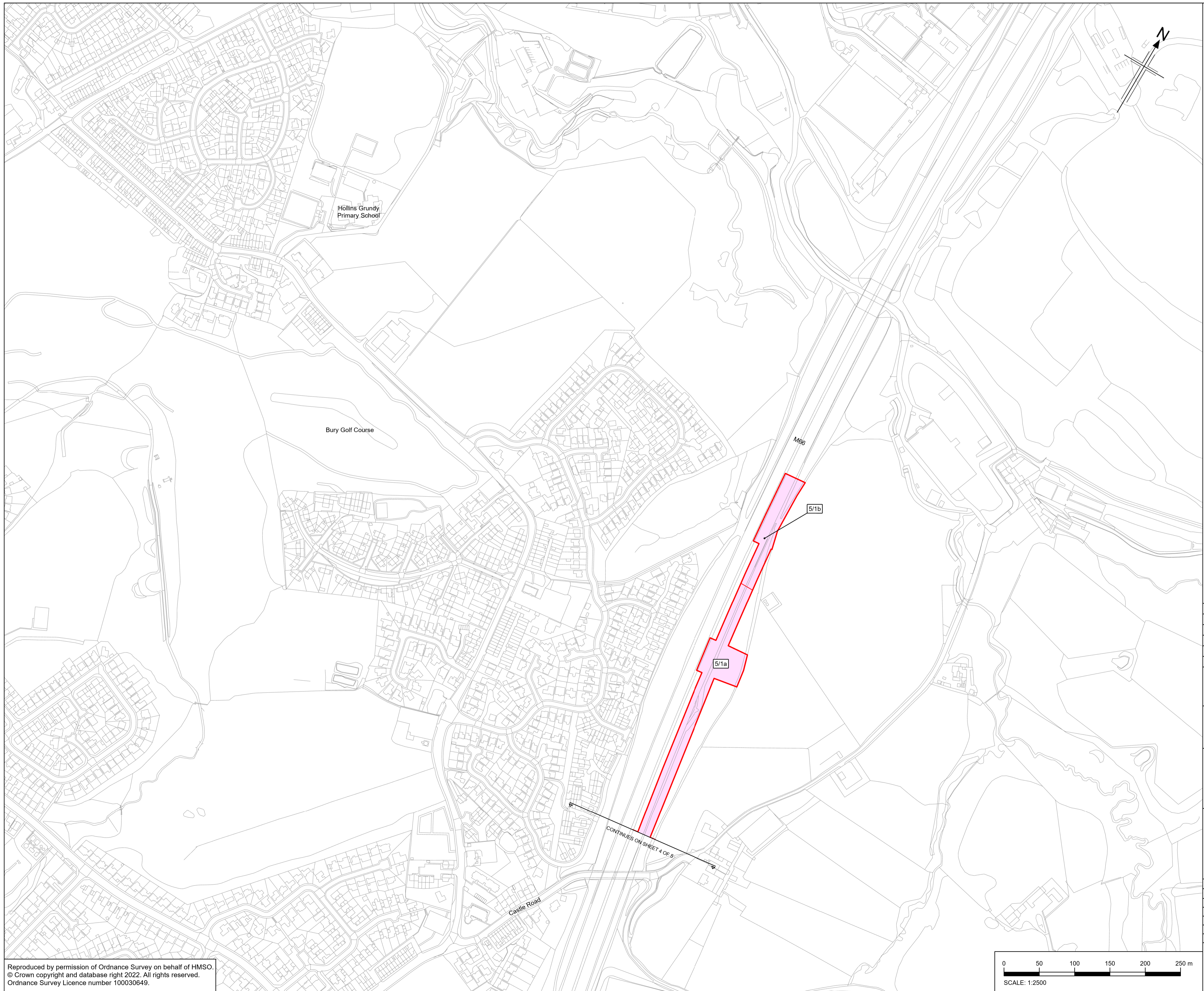
Drawing title: LAND PLAN REGULATION 5(2)(i) SHEET 4 OF 5

Regulation	5(2)(i)	
Purpose of issue	DEADLINE 3	
State Code	PRELIMINARY	Drawing Status
Project Stage	PCF STAGE 4	S4
Scale at A1 (841 x 594)	AS SHOWN@A1	Rev
Ardent No.	000053	P03
Client No.	HE548642	

Drawing number: HE548642 - ARD - LDC - SII_MLT
 Originator: ARD
 Volume: -LDC-
 Location: SII_MLT
 Type: -DR-
 Role: Z
 Number: -0004

Reproduced by permission of Ordnance Survey on behalf of HMSO. © Crown copyright and database right 2022. All rights reserved. Ordnance Survey Licence number 100030649.





- Notes**
- All dimensions, chainages, levels and co-ordinates are in metres unless stated otherwise.
 - This drawing is to be read in conjunction with all other relevant documentation.
 - The Land Plan plot numbers are described in the Development Consent Order Book of Reference (Document reference: TR010064/APP/4.3).
- Key**
- The Order Limits
 - Land Excluded from Order Limits
 - Land to be permanently acquired
 - Land to be used temporarily and Rights to be acquired permanently
 - Land to be used temporarily
 - Local Authority boundary

P03	23/10/2024	DEADLINE 3	NH	LH	AP	AP
P02	17/05/2024	PRE-EXAMINATION UPDATE	NH	LH	AP	AP
P01	20/12/2023	DCO APPLICATION ISSUE	NH	JW	AP	AP
Rev	Rev. Date	Purpose of revision	Drawn	Checked	Rev'd	Appr'd
Development Consent Order Number			Development Consent Order Drawing Number			
TR010064			TR010064/APP/2.3			



Project

M60/M62/M66 SIMISTER ISLAND INTERCHANGE

Drawing title

LAND PLAN
REGULATION 5(2)(i)
SHEET 5 OF 5

Regulation	5(2)(i)	
Purpose of issue	DEADLINE 3	
State Code	PRELIMINARY	
Project Stage	PCF STAGE 4	Drawing Status
Scale at A1 (841 x 594)	AS SHOWN@A1	S4
Ardent No.	000053	Rev
Client No.	HE548642	P03

Drawing number: HE548642 - ARD - LDC - SII_MLT - DR- Z -0005

